

LEISER'S STORE

LADYSMITH OYSTER HARBOUR VANCOUVER ISLAND.


THOMAS KITCHIN HEAD AGENT.



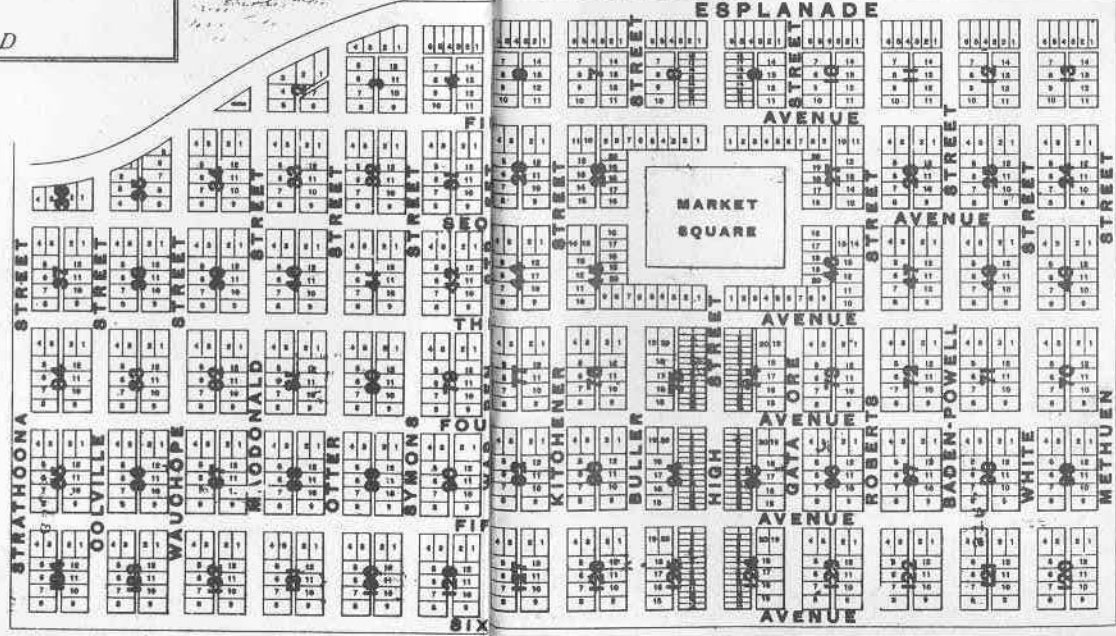
MURRIE'S HOTEL.

This 1901 map used by land agent Thomas Kitchin to promote Ladysmith shows Market Square surrounded by streets (never completed), the grid layout of streets, including five streets to the north of Symonds that were never surveyed, and a rather fanciful rendering of Simon Leiser's store on the Esplanade (upper left).


INDEX MAP




SCALE 400 FT-INCH.



MINERS HOUSE.



E. & N. BY CH. STR. CITY OF NANAIMO VICTORIA COMOX & WAU. PORTS.



E. & N. BY CH. STR. JOAN VANCOUVER NANAIMO ROUTE.